



Level 1, 66 - 72 Rickard Road, Bankstown NSW
PO Box 8, Bankstown NSW 1885
Tel: (02) 9707 9010 - Fax: (02) 9707 9408
DX 11220 BANKSTOWN
council@cbc.city.nsw.gov.au

CITY OF CANTERBURY BANKSTOWN

To: Mr George Zeidan
98 Hay St
ASHBURY NSW 2193

STORMWATER SYSTEM REPORT 98 Hay Street, ASHBURY NSW 2193

Date: 18-Mar-2022
Ref: WP-SIA-543/2022
Development type: Detached Dwelling (single house)

NO

FLOOD/OVERLAND FLOW STUDY REQUIRED

The site is not affected by Council stormwater systems.

The site will be subject to stormwater inundation from this overland flowpath during large storm events. Refer to the attached "**100 Year ARI Flood & PMF Extent Maps from Cooks River Catchment Study**".

The property is not affected by 100 year ARI flooding.

The proposed development including floor levels, shall comply with the development controls specified Canterbury Bankstown's Development Control Plan (current DCP 2012) - Catchments Affected by Stormwater Flooding.

Runoff on the site, and naturally draining to it is to be collected and disposed of to Council's requirements detailed in former Canterbury DCP 2012.

This report relates to the exposure of the subject site to Council's stormwater system, both underground and overland. It does not assess the suitability or otherwise of this site for the proposed development.























* Average Recurrence Interval

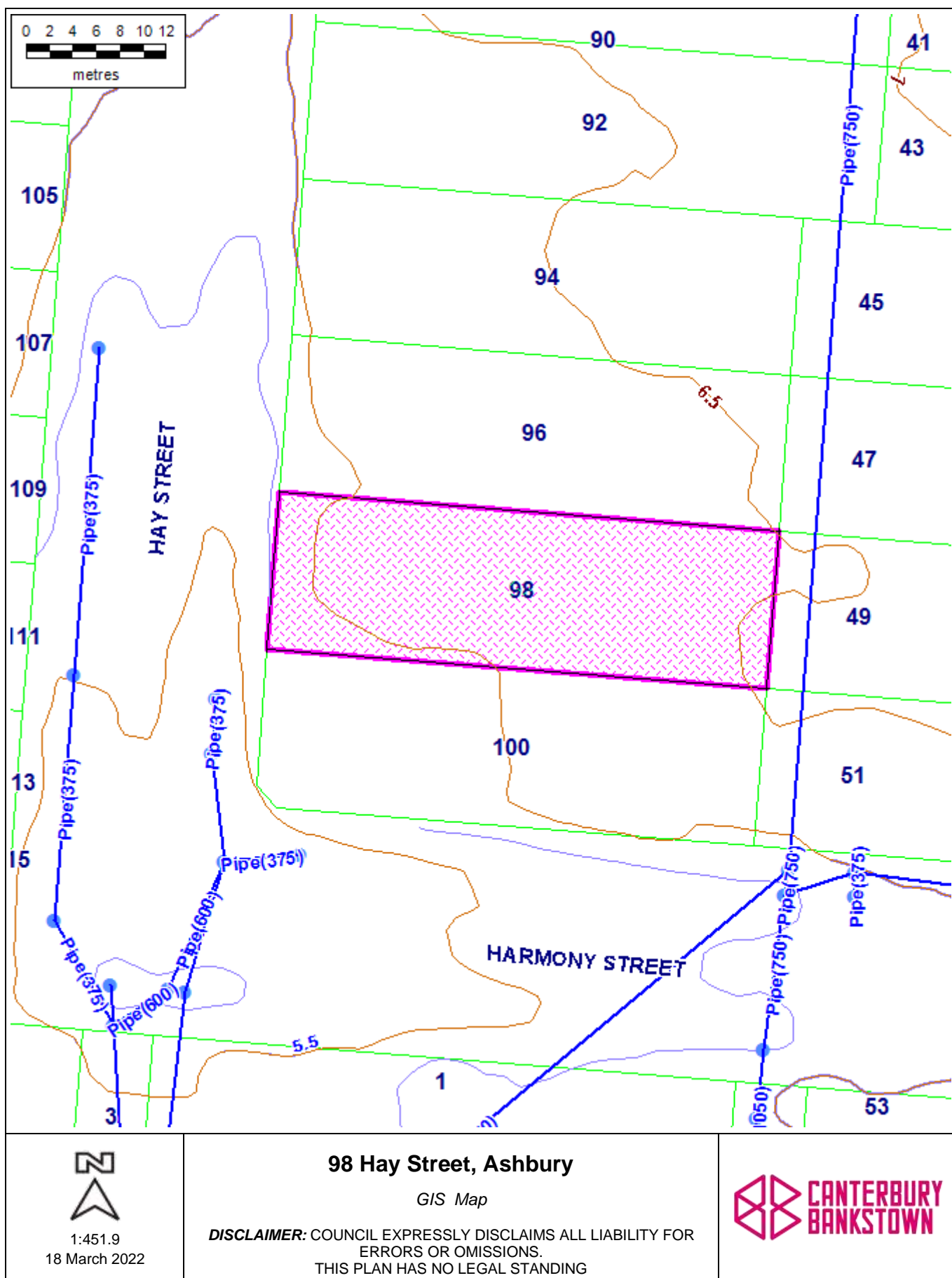
** Australian Height Datum

PMF Probable Maximum Flood

Pushpa Goonetilleke
ENGINEER

Legend

	Suburb
	Stormwater Drains MD
	Stormwater Pits MD
	Sydney Water
	Contour Major 5m
	Contour Intermediate 2.5m
	Contour Minor 0.5m
	_25cm Contour Interval (Major)
	_25cm Contour Interval (Basic)
	_25cm Contour Interval (Minor)
	Parcel
	Parcel Associate
	Parcel Vinculum
	Jetty
	Easements
	Road Boundaries
	Flooding_100YR
	Flooding_PMFEXTENT
	Road Names
	Airport Internal Road
	Water Boundary
	Airport Taxiway





1:451.9
18 March 2022

98 Hay Street, Ashbury

Aerial Map

DISCLAIMER: COUNCIL EXPRESSLY DISCLAIMS ALL LIABILITY FOR
ERRORS OR OMISSIONS.
THIS PLAN HAS NO LEGAL STANDING



